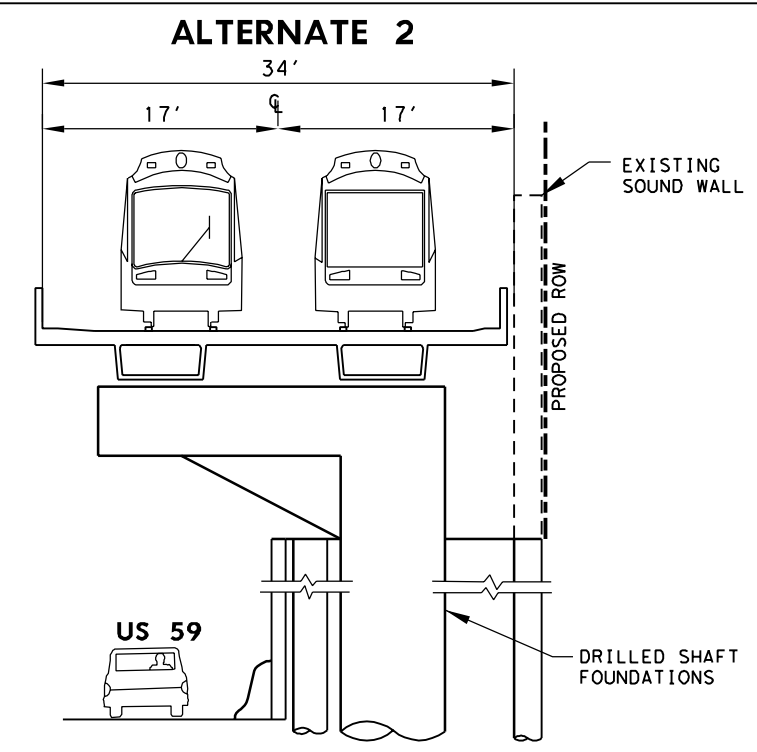
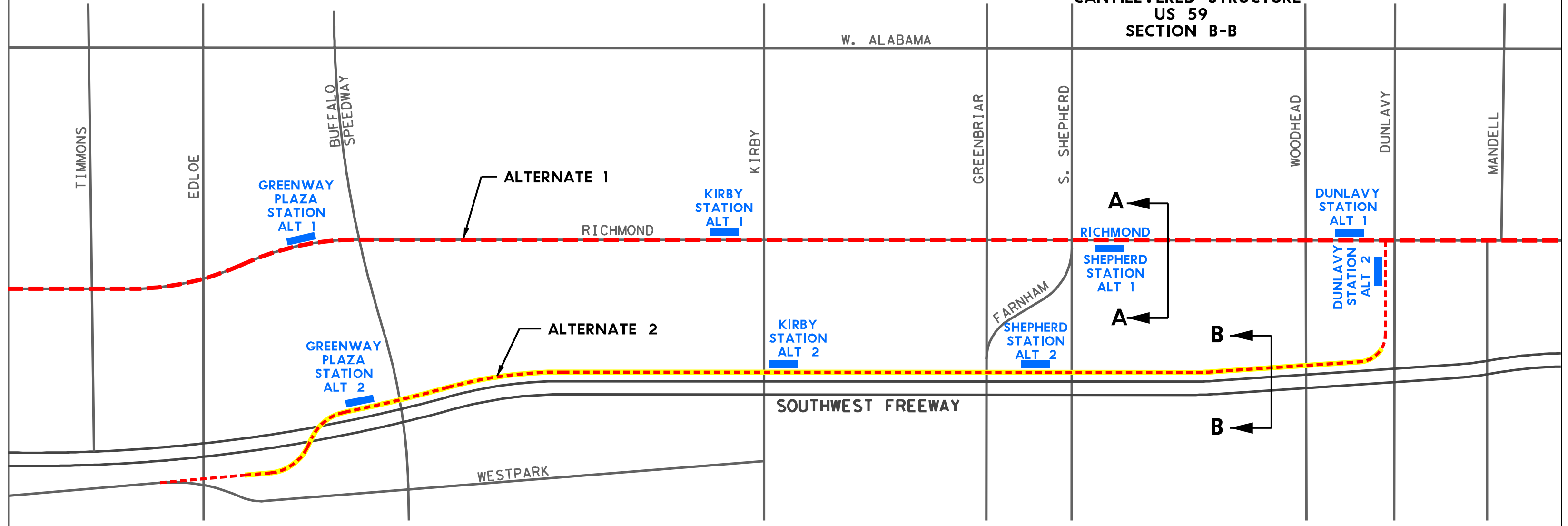
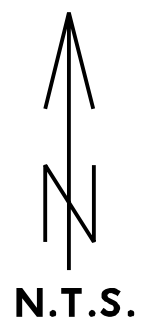


**RICHMOND AVE.
DEDICATED LANE AT STATION
SECTION A-A**



**CANTILEVERED STRUCTURE
US 59
SECTION B-B**



UNIVERSITY CORRIDOR ANALYSIS
RICHMOND AVENUE (ALTERNATE 1) (- - - - -)
DUNLAVY / US 59 / WESTPARK (ALTERNATE 2) (- - - - -)

NOTE:
YELLOW HIGHLIGHT
INDICATE AERIAL
STRUCTURE